

# CITY of ALBUQUERQUE

## TWENTIETH COUNCIL

COUNCIL BILL NO. F/S R-13-132

ENACTMENT NO. B-2013-068

SPONSORED BY: Dan Lewis, by request

### RESOLUTION

FOR AN AREA OF APPROXIMATELY 569.1 ACRES, BOUNDED GENERALLY BY PASEO DEL NORTE AND EXISTING DEVELOPMENT TO THE NORTH, UNIVERSE BLVD. TO THE WEST, VOLCANO CLIFFS AND PASEO DEL NORTE TO THE SOUTH AND THE PETROGLYPH NATIONAL MONUMENT TO THE EAST; ADOPTING THE VOLCANO HEIGHTS SECTOR DEVELOPMENT PLAN AS A RANK THREE PLAN AND CHANGING ZONING FROM R-D, SU-1 FOR PRD AND SU-1 FOR C-1 USES TO SU-2/VHTC (VOLCANO HEIGHTS TOWN CENTER), SU-2/VHRC (VOLCANO HEIGHTS REGIONAL CENTER), SU-2/VHVC (VOLCANO HEIGHTS VILLAGE CENTER), SU-2/VHMX (VOLCANO HEIGHTS MIXED USE), SU-2VHNT (VOLCANO HEIGHTS NEIGHBORHOOD TRANSITION) AND SU-2/VHET (VOLCANO HEIGHTS ESCARPMENT TRANSITION).

WHEREAS, the City Council, the governing body of the City of Albuquerque, has the authority to adopt and amend plans for the physical development of areas within the planning and platting jurisdiction of the City authorized by Statute, Section 3-19-1 et. Seq., NMSA 1978, and by its home rule powers; and

WHEREAS, Volcano Heights' location at the intersection of two regional transportation corridors represents a unique opportunity to address the imbalance of jobs and housing on the City's West Side by enabling the development of a mixed-use, urban, walkable and transit-friendly environment that attracts employers and destination retail and provides higher-density residential living options; and

WHEREAS, the Rank Two West Side Strategic Plan's 2011 Volcano Mesa Amendment recommended the designation of a new Major Activity Center at this location; and

[ + Bracketed/Underscored Material + ] - New  
[ - Bracketed/Strikethrough Material - ] - Deletion

[ + Bracketed/Underscored Material + ] - New  
[-Bracketed/Strikethrough-Material-] - Deletion

1  
2  
3  
4  
5  
6  
7  
8  
9  
10  
11  
12  
13  
14  
15  
16  
17  
18  
19  
20  
21  
22  
23  
24  
25  
26  
27  
28  
29  
30  
31  
32  
33

**WHEREAS, this plan’s vision for a Major Activity Center would also benefit the regional traffic network served by Paseo del Norte and Unser Blvd. by bringing goods, services and employment opportunities closer to existing predominately residential areas, reducing the number and length of trips on already-congested roads, and helping to alleviate the need for commutes east across the Rio Grande to existing job centers; and**

**WHEREAS, existing zoning would only allow low-density development, similar to what is already found in abundance on the West Side; and**

**WHEREAS, the Volcano Heights Sector Development Plan (VHSDP), attached hereto, provides a flexible, balanced approach to address the challenge of multiple property owners and undeveloped land with tailored land-use and transportation regulations that emphasize coordination across property lines, along corridors, and over time; and**

**WHEREAS, the VHSDP represents years of coordination and compromise between property owners, neighbors and other stakeholders regarding predictability of development, compatibility with the natural environment, and preservation of key features such as rock outcroppings, sensitive lands and views; and**

**WHEREAS, the Plan’s approach seeks a balance between regulation and incentive to accomplish its vision and goals for high-quality development; and**

**WHEREAS, approval of the Volcano Heights Sector Development Plan (VHSDP) is consistent with the applicable goals and policies of the Albuquerque/Bernalillo County Comprehensive Plan, the West Side Strategic Plan, the Facility Plan for Major Public Open Space, the Facility Plan: Electric System Generation and Transmission, the Northwest Mesa Escarpment Plan, the Comprehensive Zoning Code, and R-270-1980.**

**BE IT RESOLVED BY THE COUNCIL, THE GOVERNING BODY OF THE CITY OF ALBUQUERQUE:**

**Section 1. The City Council adopts the following findings:**

**1. The proposed VHSDP area comprises 569.1 acres of land surrounding the intersection of two significant regional roads, Unser Blvd. and Paseo del Norte, and is bounded generally by existing development in**

[ + Bracketed/Underscored Material + ] - New  
[-Bracketed/Strikethrough Material-] - Deletion

1 Paradise Hills and part of Paseo del Norte to the North, Universe Boulevard to  
2 the west, the Volcano Cliffs Sector Plan area and part of Paseo del Norte to  
3 the south, and the Petroglyph National Monument to the east.

4 2. The Plan area is primarily undeveloped except for the two regional  
5 roads that traverse it. It is surrounded by existing residential subdivisions and  
6 areas of platted land awaiting development. It is divided into approximately  
7 100 properties ranging from 2.5 acres to 68 acres, which are owned by about  
8 35 different property owners. Five property owners account for approximately  
9 75% of the Plan area.

10 3. There are approximately 10 acres of basalt rock outcroppings  
11 scattered throughout the Plan area, many of which have cultural, historical  
12 and geological significance related to their spiritual use by the area's earliest  
13 inhabitants. The Plan area also has significant views of the Sandia Mountains  
14 to the east.

15 4. The Plan area currently contains the following zones: Residential  
16 and Related Uses, Developing Area (R-D), SU-1 for Planned Residential  
17 Development (PRD) and SU-1 for C-1 neighborhood commercial uses.

18 5. The majority of the VHSDP Area is within a part of the city  
19 designated Developing or Established Urban by the Rank One  
20 Albuquerque/Bernalillo County Comprehensive Plan (Comprehensive Plan).  
21 The VHSDP implements and furthers the applicable Goals and Policies of the  
22 Comprehensive Plan as follows:

23 A. The VHSDP's zoning and design standards will protect and  
24 preserve open space areas, including the Escarpment, Petroglyph National  
25 Monument, and basalt rock outcroppings. Community open areas that tie into  
26 the open space network are encouraged through a combination of  
27 regulations, standards, and incentives in the Plan, including, in particular, the  
28 single-loaded Park Edge Road that serves as a buffer to the Petroglyph  
29 National Monument and the bonus height criteria that incentivize protections  
30 of the natural environment (II.B.1 Policies c, d, f, g, h, j).

31 B. The West Side Strategic Plan's Volcano Mesa community  
32 and its Major Activity Center (MAC) designation and policies address the  
33 existing conditions of the Volcano Heights Plan area to ensure compatibility

[ + Bracketed/Underscored Material + ] - New  
[-Bracketed/Strikethrough-Material-] - Deletion

1 of development on vacant land with existing neighborhoods, urban services  
2 and facilities, and natural features (II.B.5 Policies c, d, e, g, n).

3 C. Higher-density housing in the Volcano Heights MAC, with  
4 access to Paseo del Norte and Unser Boulevard, is appropriate to support  
5 employment and service uses. The MAC's development pattern, Transition  
6 zones, and proposed densities along arterial and collector streets will protect  
7 existing residential areas and views, minimize traffic, and enhance livability  
8 via context sensitive design standards and a comprehensive network of  
9 primary and secondary streets (II.B.5 Policies h, i, k, l, m).

10 D. The Volcano Heights MAC will provide a way to address the  
11 jobs/housing imbalance in the area with new job opportunities, densities, and  
12 structure sizes that are appropriate to and buffered from nearby low-density  
13 residential areas via Transition zones (II.B.7 Policies c, e, f, and II.D.6 Policies  
14 a and g).

15 E. More compact development, coupled with a multi-modal  
16 transportation system, will improve air quality compared to what could be  
17 developed under the pre-existing zoning (II.C.1 Policies b and d).

18 F. The VHSDP contains a combination of regulations and  
19 incentives to protect, preserve, and enhance the area's unique archaeological  
20 resources, including an incentive for interpretive signage to educate visitors  
21 and residents about the area's history, culture, and geology (II.C.6 Policy c).

22 G. The VHSDP, particularly its zoning and design standards  
23 that include native plant lists and streetscape standards, will lead to a quality  
24 developed landscape that preserves and enhances the natural and built  
25 environments. Building, streetscape, and site development standards will  
26 ensure a quality developed landscape that preserves and enhances this  
27 community's identity via a high-quality built environment that is in harmony  
28 with the area's unique natural setting (II.C.8 Policies a, d, e, and II.C.9 Policies  
29 b, c, e).

30 H. The VHSDP's incentives built into the height bonus system,  
31 its multi-modal street network, and transit-supportive development pattern  
32 promote energy efficiency, variety of transportation, and expansion of transit  
33 corridors and service. The plan's multi-modal cross sections, comprehensive

[ + Bracketed/Underscored Material + ] - New  
[-Bracketed/Strikethrough Material-] - Deletion

1 network of primary and secondary streets, and transit corridor – coordinated  
2 with ABQ Ride, the City’s Department of Municipal Development, and the Mid-  
3 Region Council of Governments (MRCOG) – will serve existing and future  
4 transportation needs for all users and, in conjunction with the compact  
5 development pattern, reduce peak hour demands in the morning hours on  
6 regional roads (II.D.3 Policies a and d, and II.D.4 Policies c, f, o).

7 6. The VHSDP implements and furthers the established goals and  
8 policies of the Rank Two West Side Strategic Plan as follows:

9 A. The Plan’s proposed density, mixed-use development  
10 pattern and scale, location at the intersection of major arterials, and multi-  
11 modal street network create the appropriate conditions to support a Major  
12 Activity Center on the West Side that provides opportunities for employment  
13 to address the existing jobs/housing imbalance (Policies 1.1, 1.9, 1.18, 3.85,  
14 3.95, 3.96).

15 B. The Plan’s implementation strategies encourage the  
16 creation of Public Improvement Districts, Special Assessment Districts, and  
17 public/private partnerships, as well as further collaboration with implementing  
18 agencies such as Albuquerque/Bernalillo County Water Utility Authority,  
19 Albuquerque Metropolitan Area Flood Control Authority, ABQ Ride, Mid-  
20 Region Council of Governments, and City Department of Municipal  
21 Development (Policy 3.98).

22 C. The Plan’s comprehensive street network, requirements for  
23 usable and detached open space, and regulatory and incentive-based  
24 protections for archaeological and geological resources, native plant lists,  
25 grading and construction mitigation standards, and context-sensitive zoning  
26 and design standards will work together to protect the area’s sensitive  
27 resources and encourage development in harmony with the unique natural  
28 setting (Policies 3.99, 3.100, 3.101, 3.103, 3.104, 3.105, 3.106, 3.107, 3.108).

29 D. Adequate access and transportation choices for all users  
30 are supported by additional intersections along Paseo del Norte and Unser  
31 Boulevard, proposed high-capacity transit corridor and transit-supportive  
32 densities, land uses, and development patterns, and multi-modal cross  
33 sections (Policies 3.110, 3.111, and 3.112).

[ + Bracketed/Underscored Material + ] - New  
[-Bracketed/Strikethrough Material -] - Deletion

1           **7. The Plan implements the Rank Two Facility Plan for Major Public**  
2 **Open Space as follows:**

3           **A. The Escarpment Transition zone limits building height,**  
4 **scale, massing, building color, and density adjacent to the Petroglyph**  
5 **National Monument to ensure compatible development. The transition zone**  
6 **works with the proposed single-loaded Park Edge Road to protect visual**  
7 **access and view corridors (Design Guidelines for Development Adjacent to**  
8 **Major Public Open Space B.3.A and B.3.B; Resource Management C.6.E, West**  
9 **Side Open Space, Section 4, Policy C.1).**

10           **B. Grading and construction mitigation regulations, the Park**  
11 **Edge Road and associated bioswale/linear pond, and coordination with a**  
12 **future drainage management plan by AMAFCA will protect the escarpment by**  
13 **managing stormwater and controlling erosion (West Side Open Space,**  
14 **Section 4, Policy D.1).**

15           **8. The Plan implements policies in the Rank Two Facility Plan:**  
16 **Electric System Generation and Transmission (2010-2020) by limiting**  
17 **electrical uses in the Escarpment and Neighborhood Transition zones to**  
18 **ensure the appropriate siting of electrical facilities away from residential**  
19 **areas, sensitive lands, and highly visible topographic areas (Standard III.A.1,**  
20 **III.A.9, and III.A.10).**

21           **9. The Plan’s height limits, color restrictions, drainage and**  
22 **construction mitigation regulations, reflectivity limits, Park Edge Road,**  
23 **Escarpment Transition zone, bonus height system, and multi-modal street**  
24 **network complement many policies of the Rank Three Northwest Mesa**  
25 **Escarpment Plan (NWMEP) (9, 11, 12, 15, 19, 20, 21, 23, and 35).**

26           **10. The Plan’s sign standards are generally consistent with the**  
27 **Unser Boulevard Design Overlay Zone (DOZ) and address the regulation of**  
28 **signs in a more holistic and context sensitive way.**

29           **Section 2. The City Council makes the following findings, which are**  
30 **supported by and further elucidated in the complete record, as to compliance**  
31 **with R-270-1980 for the zone changes with respect to the VHSDP’s new zones:**

32           **1. With respect to Policy (A), the zoning established in the VHSDP is**  
33 **consistent with the health, safety, morals, and general welfare of the city**

[ + Bracketed/Underscored Material + ] - New  
[-Bracketed/Strikethrough Material-] - Deletion

1 because it helps ensure that future development within the Plan area furthers  
2 the goals and policies of the Comprehensive Plan and other applicable plans.  
3 Specifically, it provides opportunities for sustainable, mixed-use development  
4 and additional employment on the West Side that can help address the  
5 imbalance of jobs to housing that creates significant traffic congestion and  
6 negatively impacts quality of life for West Side residents.

7 2. With respect to Policy (B), the VHSDP's zoning creates  
8 predictability for future development and, thus, brings stability to this largely  
9 undeveloped area. The new zoning established in this Plan is needed in order  
10 to implement established policies in the Rank One Comprehensive Plan, Rank  
11 Two West Side Strategic Plan, Rank Two Facility Plan for Major Public Open  
12 Space, and Rank Three Northwest Mesa Escarpment Plan that; existing  
13 zoning does not further adopted City policies and should, thus, be changed.

14 3. With respect to Policy (C), the VHSDP's zoning poses no  
15 significant conflict with adopted elements of the Comprehensive Plan or other  
16 city master plans and amendments as outlined in Findings 5 through 9 in  
17 Section 1 of this Resolution.

18 4. With respect to Policy (D), the existing R-D zoning in the area is  
19 inappropriate and new zones are needed because community conditions have  
20 changed, including existing and anticipated traffic congestion and a  
21 preponderance of single-family residential uses without the balance of nearby  
22 employment opportunities. Furthermore, the new zones are more  
23 advantageous to the community, as articulated in the Comprehensive Plan  
24 and other adopted City plans as cited above, than existing zoning since they  
25 provide the opportunity for a range of uses, including employment, retail, and  
26 services, in close proximity to existing residential areas and future residents  
27 in the Plan area.

28 5. With respect to Policy (E), permissive uses in the VHSDP's zones  
29 would not be harmful to adjacent property, the neighborhood, or the  
30 community because the mix of uses and the urban form resulting from the  
31 design standards create compatibility within the Plan area and with adjacent  
32 development. The Plan's proposed development pattern of walkable and  
33 transit supportive retail, employment, and residential uses provides benefits

[ + Bracketed/Underscored Material + ] - New  
[-Bracketed/Strikethrough Material-] - Deletion

1 for existing and future residents. Additionally, permissive uses at the edges  
2 of the Plan area in the Transition zones are limited to those that are  
3 compatible with existing nearby development.

4 6. With respect to Policy (F), the establishment of new zones in the  
5 VHSDP does not require major and unprogrammed capital expenditures by  
6 the City. The plan suggests various strategies to finance infrastructure,  
7 including Public Improvement Districts (PIDs), Tax Increment Development  
8 Districts (TIDDs), or Special Assessment Districts (SADs), which all require  
9 property owners to collaborate, vote to institute the mechanism, and work  
10 with the City to implement the agreed-upon infrastructure improvements. The  
11 Plan also identifies potential priority capital improvement projects, such as  
12 the full build out of regionally-significant roadways, that are essential to  
13 implementing the development vision of the Plan, but the Plan in no way  
14 obligates the City to make or fund any capital improvements. Decisions about  
15 future City participation in the provision of infrastructure to support  
16 development in Volcano Heights should assess the potential return on  
17 investment of the improvements and take into consideration both the  
18 economic and community benefits that would result from creating an area  
19 well-served by infrastructure.

20 7. With respect to Policy (G), the cost of land or other economic  
21 considerations are not the determining factor for the zone changes. The most  
22 significant factor is that the changes are more advantageous to the  
23 community as articulated in adopted City plans.

24 8. With respect to Policy (H), the VHSDP does not use “location on a  
25 collector or major street” as the justification for establishing mixed-use  
26 zoning within the Plan area; rather the location of mixed-use and higher-  
27 density residential zoning is related to the vision proposed for the whole  
28 Volcano Mesa area.

29 9. With respect to Policy (I), the Plan does not establish spot zones;  
30 rather the Plan contains a rational nesting of zone categories, with the most  
31 dense and intense at the center, and least dense and intense at the borders  
32 where the boundaries abut existing single-family residential areas or the  
33 Petroglyph National Monument. Additionally, the Plan does not allow the use



[ + Bracketed/Underscored Material + ] - New  
[-Bracketed/Strikethrough Material-] - Deletion

1 of SU-1 Special Use zones, which are inherently spot zones and would  
2 undermine the Plan's comprehensive, yet flexible, zoning strategy.

3 10. With respect to Policy (J), the Plan does not establish strip  
4 zones; rather the Plan establishes zoning in accordance with a  
5 comprehensive transportation network to allow the development of all  
6 properties, create transitions between zones, and implement adopted City  
7 policies.

8 Section 3. The Volcano Heights Sector Development Plan, attached hereto  
9 and made a part hereof, is adopted as a Rank Three Plan with land use control  
10 pursuant to the Comprehensive City Zoning Code and as a regulatory guide to  
11 the implementation of the Rank One Albuquerque/Bernalillo County  
12 Comprehensive Plan and applicable Rank Two and Three Plans as cited  
13 above.

14 Section 4. All development activities within the Volcano Heights Sector  
15 Development Plan boundaries shall be guided and regulated by the policies,  
16 standards, and regulations of the VHSDP.

17 Section 5. The Zone Map, adopted by Article 14-16-4-9 ROA 1994, is hereby  
18 amended to reflect the rezoning in the map contained in Chapter 2, Section 4  
19 of the Volcano Heights Sector Development Plan.

20 Section 6. With respect to any overlap that exists between the Volcano  
21 Heights Sector Development Plan and any other Rank Three Plan, where the  
22 regulations conflict, the Volcano Heights Sector Development Plan shall  
23 prevail.

24 Section 7. EFFECTIVE DATE. This resolution shall take effect five days  
25 after publication by title and general summary.


26 Section 8. SEVERABILITY CLAUSE. If any section paragraph, sentence,  
27 clause, word, or phrase of this resolution is for any reason held to be invalid  
28 or unenforceable by any court of competent jurisdiction, such decision shall  
29 not affect the validity of the remaining provisions of this resolution. The  
30 Council hereby declares that it would have passed this resolution and each  
31 section, paragraph, sentence, clause, word or phrase thereof irrespective of  
32 any provisions being declared unconstitutional or otherwise invalid.

33

- 1
- 2
- 3
- 4
- 5
- 6
- 7
- 8
- 9
- 10
- 11
- 12
- 13
- 14
- 15
- 16
- 17
- 18
- 19
- 20
- 21
- 22
- 23
- 24
- 25
- 26
- 27
- 28
- 29
- 30
- 31
- 32
- 33
- 34
- 35

[ + Bracketed/Underscored Material + ] - New  
[ - Bracketed/Strikethrough Material - ] - Deletion


1 PASSED AND ADOPTED THIS 5<sup>th</sup> DAY OF August 2013  
2 BY A VOTE OF: 9 FOR 0 AGAINST.


3  
4  
5  
6 

7  
8 Daniel P. Lewis, President  
9 City Council

10  
11  
12  
13 APPROVED THIS 28<sup>th</sup> DAY OF August, 2013

14  
15  
16  
17 Bill No. F/S R-13-132

18  
19   
20  
21 Richard J. Berry, Mayor  
22 City of Albuquerque

23  
24  
25  
26 ATTEST:  
27   
28  
29 Amy B. Bailey, City Clerk

30  
31  
32  
33  
RECEIVED  
ALBUQUERQUE CITY CLERK  
2013 AUG 28 PM 2:38

[ + Bracketed/Underscored Material + ] - New  
[- Bracketed/Strikethrough Material - ] - Deletion