

R. 2011. 135

MAYOR'S OFFICE

**CITY OF ALBUQUERQUE  
CITY COUNCIL**

11 DEC 29 PM 3:23

12/29/11

**INTEROFFICE MEMORANDUM**

**TO:** Richard J. Berry, Mayor

**FROM:** Laura Mason, Director of Council Services *LM*

**SUBJECT:** Transmittal of Legislation

Transmitted herewith is Bill No. R-11-306 Relating To The Proposed Albuquerque, New Mexico Special Assessment District No. 228, Determining The Advisability Of Constructing, And The Type And Character Of, Certain Streets And Associated Storm Drainage Improvements, Sanitary Sewer Improvements, Water Improvements, And Dry Utility Improvements Therein And Directing The City Clerk To Call For Sealed Bids On Such Improvements (Lewis, by request), which was passed at the Council meeting of December 19, 2011, by a vote of 8 FOR AND 0 AGAINST.

Excused: O'Malley

In accordance with the provisions of the City Charter, your action is respectfully requested.

LM:mh  
Attachment

RECEIVED  
CITY OF ALBUQUERQUE

2012 JAN -6 PM 4:14

**CITY of ALBUQUERQUE  
NINETEENTH COUNCIL**

COUNCIL BILL NO. R-11-306

ENACTMENT NO. R. 2011. 135

SPONSORED BY: Dan Lewis, by request

1

**RESOLUTION**

2 RELATING TO THE PROPOSED ALBUQUERQUE, NEW MEXICO SPECIAL  
3 ASSESSMENT DISTRICT NO. 228, DETERMINING THE ADVISABILITY OF  
4 CONSTRUCTING, AND THE TYPE AND CHARACTER OF, CERTAIN STREETS  
5 AND ASSOCIATED STORM DRAINAGE IMPROVEMENTS, SANITARY SEWER  
6 IMPROVEMENTS, WATER IMPROVEMENTS, AND DRY UTILITY IMPROVEMENTS  
7 THEREIN AND DIRECTING THE CITY CLERK TO CALL FOR SEALED BIDS ON  
8 SUCH IMPROVEMENTS.

9 WHEREAS, by Resolution No. R-11-243, Enactment No. R-2011-083,  
10 adopted and approved on September 7, 2011 (the "Resolution"), the City Council  
11 (the "Council") of the City of Albuquerque (the "City"), in the County of Bernalillo  
12 and State of New Mexico, provisionally ordered the grading, paving, draining, and  
13 otherwise completing of certain streets and parts thereof (the "Street  
14 Improvements"), grading, constructing, installing, and otherwise providing certain  
15 storm drainage improvements (the "Storm Drainage Improvements"),  
16 constructing, installing, and otherwise improving of certain sanitary sewer lines  
17 (the "Sanitary Sewer Improvements"), water lines (the "Water Improvements"), and  
18 dry utilities (the "Dry Utility Improvements") in the proposed district, (collectively,  
19 the "Improvements"), all pursuant to and in conformity with Section 3-33-1  
20 through 3-33-43, NMSA, 1978, as amended and supplemented; and

21 WHEREAS, the Council is of the opinion that, in the general interest of the  
22 City and in the specific interest of the property within the proposed District  
23 (defined below), the addition of the Improvements is necessary and should be  
24 made in the proposed District as so directed and that the Improvements should  
25 be as hereinafter set forth; and

1           WHEREAS, the area provisionally ordered to be improved by the  
2 Resolution and the benefited property to be assessed to defray the cost of the  
3 Improvements is designated "Albuquerque, New Mexico, Special Assessment  
4 District No. 228" (the "District"); and

5           WHEREAS, the Resolution set a time and place at which the owners of the  
6 property to be assessed, or any other interested persons, could appear before the  
7 Council and be heard as to the propriety and advisability of making the  
8 Improvements, as to the estimated cost thereof, as to the manner of payment  
9 therefore, and as to the estimated maximum benefit to each individual tract or  
10 parcel of land within the District, to-wit, on Wednesday, the 5th day of October,  
11 2011, at 5:00 p.m. at the Council Chambers in the City; and

12           WHEREAS, in accordance with the laws of the State of New Mexico, not  
13 more than thirty days nor less than ten days before the day of the protest hearing,  
14 notice was given to the owners of property within the District; such notice being  
15 served by mailing a copy of the notice to each of such property owners at his last  
16 known address and further notice being given by publication once each week for  
17 three consecutive weeks in a newspaper which maintains an office, and is of  
18 general circulation in the City, the last publication having been at least one week  
19 prior to the day of the protest hearing; and

20           WHEREAS, at the protest hearing all owners of property to be assessed  
21 within the District and all interested persons so desiring were permitted to file a  
22 written protest, objection or to appear before the Council and be heard as to the  
23 propriety and advisability of making the Improvements, as to the estimated cost  
24 thereof, as to the manner of payment therefor, and as to the estimated maximum  
25 benefit to each individual tract or parcel of land within the District; and

26           WHEREAS, the Council has now considered such written protests and  
27 objections made at the protest hearing, as to the propriety and advisability of  
28 making the Improvements, as to the costs thereof, as to the manner of payment  
29 therefor, and as to the estimated maximum benefit to each individual tract or  
30 parcel of land within the District, and the Council finds that, except as noted in  
31 Section 2 below, the written protest and such objections made at the protest  
32 hearing are without merit and finds that the same should be overruled and  
33 denied; and

1           WHEREAS, the property in the District is subject to a lawsuit styled,  
2   Volcano Cliffs Property Owners Association v. The City of Albuquerque,  
3   Bernalillo Case Number CV 2006-8016, which lawsuit is currently stayed in the  
4   process of settlement. This lawsuit can be dismissed upon the adoption of this  
5   Resolution 3 by the City Council, approval by the Mayor and attestation by the  
6   City Clerk.

7   BE IT RESOLVED BY THE COUNCIL, THE GOVERNING BODY OF THE CITY OF  
8   ALBUQUERQUE:

9           Section 1. That all action heretofore taken (not inconsistent with the  
10   provisions of this Resolution) by the City and the officers of the City directed  
11   toward the construction of the Improvements within the District and toward  
12   provisionally ordering the Improvements, be and the same hereby is ratified,  
13   approved and confirmed.

14          Section 2. That the Council has determined, and does hereby determine,  
15   that the protests and objections filed or otherwise made in connection with the  
16   District are without merit and that the same be, and hereby are, overruled, denied  
17   and finally passed on by the Council.

18          Section 3. That the Council has approved and does hereby approve the  
19   estimated maximum benefit roll (also known as the addendum to the assessment  
20   plat) filed with the City Clerk on August 5, 2011, has determined and does hereby  
21   determine that it is proper and advisable to construct the Improvements in and  
22   along all of the following streets, rights-of-way, and parts thereof, as provisionally  
23   ordered (except to the extent inconsistent herewith), and does hereby order that  
24   all of the Improvements at the following locations be constructed within the  
25   District (except where noted to the contrary) and assessments levied therefor.

26   **PAVING AND STORM DRAINAGE IMPROVEMENTS**

27           Agua Fria Court (Unit 22) - Papagayo Road to a cul-de-sac ending the  
28   street.

29           Aguila Street (Units 18 & 19) – Papagayo Road to south of Azor Lane.

30           Alderete Court (Unit 22) - Camino Alderete to cul-de-sac ending the street.

31           Alto Rey Court (Unit 22) – Papagayo Road to a cul-de-sac ending the street.

32           Azor Lane (Unit 19) - Aguila Street to Vista del Prado.

33           Calle Nortena (Units 26 & 27) - Paseo del Norte to Rosa Parks Rd.

- 1 Camino Alderete (Unit 22) - Kimmick Drive to Petirrojo Road at a curve.
- 2 Camino Alto (Unit 22) - Papagayo Road to a corner then easterly to a cul-
- 3 de-sac ending the street.
- 4 Camino Alto Court (Unit 22) - Camino Alto to a cul-de-sac ending the street.
- 5 Camino Del Oeste (Unit 19) – Vista Del Prado to Urraca Street.
- 6 Canavio Place (Units 18 & 22) - Papagayo Road to Camino Alderete.
- 7 Canoncito Drive (Unit 22) –Kimmick Drive to Canavio Place.
- 8 Compass Drive (Units 18 & 19) - Kimmick Drive to 400' South of Petirrojo
- 9 Road.
- 10 Compass Court (Unit 19) – Compass Drive to a cul-de-sac ending the
- 11 street.
- 12 Cuervo Place (Unit 18) - Compass Drive to Aguila Street.
- 13 Kimmick Drive; also platted as 81<sup>st</sup> Street (Units 18, 22, & 26) – Unser Blvd.
- 14 to 325' East of Camino de Paz and Rosa Parks Rd to Paseo del Norte.
- 15 Metro Lane (frontage; Unit 18) – from Sujeto Road (to be platted) to
- 16 Kimmick Drive
- 17 Papagayo Road (Units 18 & 22) - Compass Drive to Camino Alderete to end
- 18 the street.
- 19 Paseo Del Norte - 300' east of Calle Plata to Calle Nortena.
- 20 Pato Road (Unit 18) - Papagayo Road to Urraca Street.
- 21 Petirrojo Road (Units 18 & 22) - Compass Drive to Camino Alderete.
- 22 Picardia Place (Units 18 & 22) - Petirrojo Road to Petirrojo Road.
- 23 Rainbow Boulevard – Unser Boulevard to 900' northwest of Universe
- 24 Boulevard.
- 25 Rosa Parks Road (Units 26 & 27) - 300' East of Calle Plata to Kimmick Drive.
- 26 Scenic Road - Rainbow Boulevard to 250' southwest of Rainbow
- 27 Boulevard.
- 28 Sujeto Road (Unit 18) – Unser Blvd. to Aguila Street.
- 29 Universe Boulevard - Rainbow Boulevard to 450' northeast of Rainbow
- 30 Boulevard.
- 31 Unser Boulevard – Compass Drive to Kimmick Drive.
- 32 Urraca Street (Units 18-22) - Kimmick Drive to Camino del Oeste.
- 33 Valiente Road (Units 26 & 27) – Kimmick Drive to Calle Nortena.

- 1 Vista del Prado (Unit 19) – Azor Lane to Urraca Street.
- 2 Vista del Prado Court (Unit 19) – Vista del Prado to a cul-de-sac ending the
- 3 street.
- 4 **SANITARY SEWER IMPROVEMENTS**
- 5 Agua Fria Court (Unit 22) - Papagayo Road to a cul-de-sac ending the
- 6 street.
- 7 Aguilar Street (Units 18 & 19) – Papagayo Road to south of Azor Lane.
- 8 Alderete Court (Unit 22) - Camino Alderete to cul-de-sac ending the street.
- 9 Alto Rey Court (Unit 22) – Papagayo Road to a cul-de-sac ending the street.
- 10 Azor Lane (Unit 19) - Aguila Street to Vista del Prado.
- 11 Calle Nortena (Units 26 & 27) - Paseo del Norte to Rosa Parks Rd.
- 12 Camino Alderete (Unit 22) - Kimmick Drive to Petirrojo Road at a curve.
- 13 Camino Alto (Unit 22) - Papagayo Road to a corner then easterly to a cul-
- 14 de-sac ending the street.
- 15 Camino Alto Court (Unit 22) - Camino Alto to a cul-de-sac ending the street.
- 16 Camino Del Oeste (unit 19) – Vista Del Prado to Urraca Street.
- 17 Canavio Place (Units 18 & 22) - Papagayo Road to Camino Alderete.
- 18 Canoncito Drive (Unit 22) –Kimmick Drive to Canavio Place.
- 19 Compass Drive (Units 18 & 19) - Kimmick Drive to 400' South of Petirrojo
- 20 Road.
- 21 Compass Court (Unit 19) – Compass Drive to a cul-de-sac ending the
- 22 street.
- 23 Cuervo Place (Unit 18) - Compass Drive to Aguila Street.
- 24 Kimmick Drive; also platted as 81<sup>st</sup> Street (Units 18, 22, & 26) – Unser Blvd.
- 25 to 325' East of Camino de Paz and Rosa Parks Rd to Paseo del Norte.
- 26 Metro Lane (frontage; Unit 18) – from Sujeto Road (to be platted) to
- 27 Kimmick Drive
- 28 Papagayo Road (Units 18 & 22) - Compass Drive to Camino Alderete to end
- 29 the street.
- 30 Pato Road (Unit 18) - Papagayo Road to Urraca Street.
- 31 Petirrojo Road (Units 18 & 22) - Compass Drive to Camino Alderete.
- 32 Picardia Place (Units 18 & 22) - Petirrojo Road to Petirrojo Road.

- 1           **Rainbow Boulevard – Unser Boulevard to 900’ northwest of Universe**  
2 **Boulevard.**
- 3           **Rosa Parks Road (Units 26 & 27) - 300’ East of Calle Plata to Kimmick Drive.**  
4           **Scenic Road - Rainbow Boulevard to 250’ southwest of Rainbow**  
5 **Boulevard.**
- 6           **Sujeto Road (Unit 18) – Unser Blvd. to Aguila Street.**  
7           **Universe Boulevard - Rainbow Boulevard to 450’ northeast of Rainbow**  
8 **Boulevard.**
- 9           **Urraca Street (Units 18-22) - Kimmick Drive to Camino del Oeste.**  
10          **Valiente Road (Units 26 & 27) – Kimmick Drive to Calle Nortena.**  
11          **Vista del Prado (Unit 19) – Azor Lane to Urraca Street.**  
12          **Vista del Prado Court (Unit 19) - Vista del Prado to a cul-de-sac ending the**  
13 **street.**

14 **WATER IMPROVEMENTS**

- 15          **Agua Fria Court (Unit 22) - Papagayo Road to a cul-de-sac ending the**  
16 **street.**
- 17          **Aguila Street (Units 18 & 19) – Papagayo Road to south of Azor Lane.**  
18          **Alderete Court (Unit 22) - Camino Alderete to cul-de-sac ending the street.**  
19          **Alto Rey Court (Unit 22) – Papagayo Road to a cul-de-sac ending the street.**  
20          **Azor Lane (Unit 19) - Aguila Street to Vista del Prado.**  
21          **Calle Nortena (Units 26 & 27) - Paseo del Norte to Rosa Parks Rd.**  
22          **Camino Alderete (Unit 22) - Kimmick Drive to Petirrojo Road at a curve.**  
23          **Camino Alto (Unit 22) - Papagayo Road to a corner then easterly to a cul-**  
24 **de-sac ending the street.**
- 25          **Camino Alto Court (Unit 22) - Camino Alto to a cul-de-sac ending the street.**  
26          **Camino Del Oeste (Unit 19) – Vista Del Prado to Urraca Street.**  
27          **Canavio Place (Units 18 & 22) - Papagayo Road to Camino Alderete.**  
28          **Canoncito Drive (Unit 22) –Kimmick Drive to Canavio Place.**  
29          **Compass Drive (Units 18 & 19) - Kimmick Drive to 400’ South of Petirrojo**  
30 **Road.**
- 31          **Compass Court (Unit 19) – Compass Drive to a cul-de-sac ending the**  
32 **street.**
- 33          **Cuervo Place (Unit 18) - Compass Drive to Aguila Street.**

- 1 Kimmick Drive; also platted as 81<sup>st</sup> Street (Units 18, 22, & 26) – Unser Blvd.  
2 to 325' East of Camino de Paz and Rosa Parks Rd to Paseo del Norte.
- 3 Metro Lane (frontage; Unit 18) – from Sujeto Road (to be platted) to  
4 Kimmick Drive
- 5 Papagayo Road (Units 18 & 22) - Compass Drive to Camino Alderete to end  
6 the street.
- 7 Pato Road (Unit 18) - Papagayo Road to Urraca Street.
- 8 Petirrojo Road (Units 18 & 22) - Compass Drive to Camino Alderete.
- 9 Picardia Place (Units 18 & 22) - Petirrojo Road to Petirrojo Road.
- 10 Rainbow Boulevard – Unser Boulevard to 900' northwest of Universe  
11 Boulevard.
- 12 Rosa Parks Road (Units 26 & 27) - 300' East of Calle Plata to Kimmick Drive.
- 13 Scenic Road - Rainbow Boulevard to 250' southwest of Rainbow  
14 Boulevard.
- 15 Sujeto Road (Unit 18) – Unser Blvd. to Aguila Street.
- 16 Universe Boulevard - Rainbow Boulevard to 450' northeast of Rainbow  
17 Boulevard.
- 18 Urraca Street (Units 18-22) - Kimmick Drive to Camino del Oeste.
- 19 Valiente Road (Units 26 & 27) – Kimmick Drive to Calle Nortena.
- 20 Vista del Prado (Unit 19) – Azor Lane to Urraca Street.
- 21 Vista del Prado Court (Unit 19) - Vista del Prado to a cul-de-sac ending the  
22 street.
- 23 **DRY UTILITY IMPROVEMENTS**
- 24 Agua Fria Court (Unit 22) - Papagayo Road to a cul-de-sac ending the  
25 street.
- 26 Aguila Street (Units 18 & 19) – Papagayo Road to south of Azor Lane.
- 27 Alderete Court (Unit 22) - Camino Alderete to cul-de-sac ending the street.
- 28 Alto Rey Court (Unit 22) – Papagayo Road to a cul-de-sac ending the street.
- 29 Azor Lane (Unit 19) - Aguila Street to Vista del Prado.
- 30 Calle Nortena (Units 26 & 27) - Paseo del Norte to Rosa Parks Rd.
- 31 Camino Alderete (Unit 22) - Kimmick Drive to Petirrojo Road at a curve.
- 32 Camino Alto (Unit 22) - Papagayo Road to a corner then easterly to a cul-  
33 de-sac ending the street.



- 1 Camino Alto Court (Unit 22) - Camino Alto to a cul-de-sac ending the street.
- 2 Camino Del Oeste (unit 19) – Vista Del Prado to Urraca Street.
- 3 Canavio Place (Units 18 & 22) - Papagayo Road to Camino Alderete.
- 4 Canoncito Drive (Unit 22) –Kimmick Drive to Canavio Place.
- 5 Compass Drive (Units 18 & 19) - Kimmick Drive to 400' South of Petirrojo
- 6 Road.
- 7 Compass Court (Unit 19) – Compass Drive to a cul-de-sac ending the
- 8 street.
- 9 Cuervo Place (Unit 18) - Compass Drive to Aguila Street.
- 10 Kimmick Drive; also platted as 81<sup>st</sup> Street (Units 18, 22, & 26) – Unser Blvd.
- 11 to 325' East of Camino de Paz and Rosa Parks Rd to Paseo del Norte.
- 12 Metro Lane (frontage; Unit 18) – from Sujeto Road (to be platted) to
- 13 Kimmick Drive
- 14 Papagayo Road (Units 18 & 22) - Compass Drive to Camino Alderete to end
- 15 the street.
- 16 Pato Road (Unit 18) - Papagayo Road to Urraca Street.
- 17 Petirrojo Road (Units 18 & 22) - Compass Drive to Camino Alderete.
- 18 Picardia Place (Units 18 & 22) - Petirrojo Road to Petirrojo Road.
- 19 Rainbow Boulevard – Unser Boulevard to 900' northwest of Universe
- 20 Boulevard.
- 21 Rosa Parks Road (Units 26 & 27) – 300' East of Calle Plata to Kimmick
- 22 Drive.
- 23 Scenic Road - Rainbow Boulevard to 250' southwest of Rainbow
- 24 Boulevard.
- 25 Sujeto Road (Unit 18) – Unser Blvd. to Aguila Street.
- 26 Universe Boulevard - Rainbow Boulevard to 450' northeast of Rainbow
- 27 Boulevard.
- 28 Urraca Street (Units 18-22) - Kimmick Drive to Camino del Oeste.
- 29 Valiente Road (Units 26 & 27) – Kimmick Drive to Calle Nortena.
- 30 Vista del Prado (Unit 19) – Azor Lane to Urraca Street.
- 31 Vista del Prado Court (Unit 19) - Vista del Prado to a cul-de-sac ending the
- 32 street.
- 33 ALL IN THE CITY OF ALBUQUERQUE, BERNALILLO COUNTY, NEW MEXICO.

1           Section 4. The Council does hereby determine that all Water  
2 Improvements, Sanitary Sewer Improvements, Storm Drainage Improvements,  
3 Street Improvements, and Dry Utility Improvements which are not specified in  
4 Section 3 of this Resolution shall be deleted from the District.

5           Section 5. The Council does hereby determine that the type and  
6 character of the Improvements shall be substantially as follows:

7                   A. The Street Improvements shall include excavation,  
8 embankment and paving consisting of compacted subgrade, base course, and  
9 asphalt-concrete surface; drainage structures; concrete curbs, gutters and  
10 sidewalks, street lighting, street signals and necessary conduits and/or crossings  
11 for future dry utility extensions. The curb and gutters shall be adjacent to the  
12 edge of the pavement.

13                   B. The Storm Drainage Improvements shall include  
14 excavation, grading, trenching, removal and replacement of any obstacles, pipe  
15 laying; box culverts, head walls, manholes, backfilling, rip-rap, concrete-lined  
16 channels, concrete aprons, and concrete run down. All storm drain pipe shall be  
17 reinforced concrete. All Storm Drainage Improvements shall be located within  
18 the street right-of-way or drainage right-of-way.

19                   C. The Sanitary Sewer Improvements shall include  
20 excavation, trenching, pipe-laying, and backfilling; removal and replacement of  
21 any paving and other obstacles; collection lines shall be polyvinyl chloride pipe,  
22 or where necessary, ductile iron pipe; manholes shall be located in street  
23 intersection or as required pump station and force main. Main stubs shall be  
24 provided at locations where future intersections or extensions are anticipated.  
25 Collection lines shall generally be located along the centerline of the rights-of-  
26 way. Service stubs shall be 4-inch diameter cast iron soil pipe for residential  
27 services.

28                   D. The Water Improvements shall include excavation,  
29 trenching, pipe-laying, valves, pump station, pressure reducing valves, fire  
30 hydrants, and backfilling; removal and replacement of any paving and other  
31 obstacles; distribution lines; service lines shall be installed per current design  
32 standards.

33                   E. The Dry Utility Improvements shall include the trenching

1 and backfill by the District Contractor, and the furnishing and installing of the  
2 utility lines and appurtenances by the utility companies.

3 Section 6. The estimated total construction and installation cost of the  
4 Improvements, including engineering, legal, financing, and all necessary and  
5 incidental expenses is \$24,650,000 of which it is estimated that \$-0 - will be  
6 defrayed from sources other than special assessments, and \$24,650,000 will be  
7 assessed against those tracts or parcels of land in the District as hereinafter  
8 provided. For assessments based on a front foot basis, the amount of frontage of  
9 any particular tract or parcel of land specifically benefited by the Improvements  
10 will be computed by determining the distance along the boundaries of such tract  
11 or parcel which abut any street, right-of-way, easement, or any combination  
12 thereof, in which and through which a particular improvement is placed, and the  
13 amount to be assessed will be apportioned to each such tract or parcel in  
14 proportion to the amount of footage of all benefited tracts or parcels. For  
15 assessments based on a service unit basis, an equal share of the amount to be  
16 assessed will be apportioned to each of the parcels specifically benefited by the  
17 Improvements. For assessments based on an area basis, the amount of area of  
18 any tract or parcel of land specifically benefited by the Improvement will be  
19 computed by determining the acreage of such tract or parcel and the amount to  
20 be assessed will be apportioned to each such tract or parcel in proportion to the  
21 total amount of area of all the benefited tracts or parcels. For assessments based  
22 on a contribution basis, the amount of contribution of any tract or parcel of land  
23 specifically benefited by the Improvements will be determined from master plans,  
24 management plans, or engineering analysis, and the amount to be assessed will  
25 be apportioned to each such tract or parcel in proportion to the amount of  
26 contribution of each such tract or parcel to the total amount of contribution of all  
27 benefited tracts or parcels. The estimated cost to be assessed and the basis of  
28 assessment for each type of improvement is as follows:

29 A. For Street Improvements and Storm Drainage  
30 Improvements, the estimated total assessments are \$13,000,000. The  
31 assessments for street and intersection improvements will be levied either on a  
32 front foot, area, or service unit basis against those tracts or parcels of land in the  
33 District that abut the streets being improved and also assessed against the tracts

1 of land in the District that are specifically benefited by the street and intersection  
2 improvements.

3                   B. For Storm Drainage Improvements, assessments will be  
4 levied against those tracts or parcels of land situated wholly or partially within  
5 the drainage basins in which and through which the Storm Drainage  
6 Improvements and Street Improvements are being placed and also assessed  
7 against the tracts of land in the District that are specifically benefited by the  
8 storm drain system improvements. Assessments will be levied equally against  
9 each tract or parcel of land on a contribution, area, front foot, or service unit  
10 basis to each of those tracts or parcels of land contributing to the total basin flow  
11 and for the flood protection received by and the elimination of potential flooding  
12 of the access to each tract or parcel of land due to the construction of the Storm  
13 Drainage Improvements and Street Improvements and the diversion of drainage  
14 flow by the platted street system.

15                   C. For Water Improvements, the estimated total  
16 assessments are \$5,950,000. The assessments will be levied on a front foot, area,  
17 or service unit basis against those tracts or parcels of land abutting the streets,  
18 rights-of-way, or easements in which and through which the Water Improvements  
19 shall be placed and also assessed against the tracts of land in the District that are  
20 specifically benefited by the availability of service.

21                   D. For Sanitary Sewer Improvements, the estimated total  
22 assessments are \$4,100,000. The assessments will be levied on a front foot, area,  
23 or service unit basis against those tracts or parcels of land abutting the streets,  
24 rights-of-way, or easements in which and through which the Sanitary Sewer  
25 Improvements shall be placed and also assessed against the tracts of land in the  
26 District that are specifically benefited by the availability of service.

27                   E. For Dry Utility Improvements, the estimated total  
28 assessments are \$1,600,000. Assessments will be levied on a front foot, area, or  
29 service unit basis against those tracts or parcels of land abutting the streets,  
30 rights-of-way, or easements in which and through which the Dry Utility  
31 Improvements shall be placed and also assessed against the tracts of land in the  
32 District that are specifically benefited by the availability of service.

1           Section 7. That there be, and there hereby is created and established the  
2 City of Albuquerque Special Assessment District No. 228 for the purpose of  
3 constructing the Improvements, all as herein set forth, and for assessing the cost  
4 thereof to the property benefited thereby.

5           Section 8. That any person who filed, and did not withdraw, a written  
6 protest or objection protesting the construction of the Improvements pursuant to  
7 Section 3-33-13 NMSA 1978 shall have the right, within thirty days from the  
8 adoption and approval of this Resolution, to commence an action or suit  
9 pursuant to Section 39-3-1.1 in State District Court in Bernalillo County, New  
10 Mexico, to correct or set aside the determination of the Council set forth in this  
11 resolution.

12           Section 9. That Wilson & Company, Inc. (the "Engineers"), professional  
13 engineers duly licensed under the laws of the State of New Mexico, who are  
14 employed by the City in connection with the Improvements, be and they hereby  
15 are ordered and directed to modify the preliminary plans, specifications,  
16 proposed contract documents, assessment plat, addendum to the assessment  
17 plan, estimates of cost, and other relevant documents in connection with the  
18 District to conform to any modification ordered and directed in this Resolution.  
19 The Engineers are hereby ordered and directed to mail a copy of this Resolution  
20 and a copy of Section 39-3-1.1 NMSA 1978, as amended and supplemented, to all  
21 property owners within the District.

22           Section 10. That the City is hereby authorized and directed, upon  
23 modification, if any, being made to the instruments designated in Section 9 of this  
24 Resolution, and a set of said instruments being filed in the office of the Clerk, to  
25 advertise for bids for doing the work of constructing the Improvements by  
26 publication of a notice to contractors at least once each week for two consecutive  
27 weeks by insertions in the Albuquerque Journal, a newspaper which maintains an  
28 office, or is of general circulation, in the City and the County of Bernalillo, the first  
29 of such publications to be made at least 10 days before the date for opening of  
30 bids, all pursuant to Sections 3-33-19 and 13-1-102, NMSA 1978, as amended and  
31 supplemented, and the ordinances of the City.

32           Section 11. That the City Clerk is hereby authorized and directed to record  
33 in appropriate form the estimated maximum benefit roll in the records of the

1 Bernalillo County Clerk to give constructive notice of the pendency of the District  
2 to any owner, purchaser or encumbrancer of all tracts or parcels included in the  
3 District as provided by Section 3-33-11 NMSA 1978, as amended and  
4 supplemented.

5 Section 12. That the officers of the City be and they hereby are, authorized  
6 and directed to take all action necessary or appropriate to effectuate the  
7 provisions of this Resolution.


8 Section 13. That all resolutions, or parts thereof, in conflict with the  
9 provisions of this Resolution are hereby repealed. This repealer shall not be  
10 construed to revive any resolution, or part thereof, heretofore repealed.

11 Section 14. If any section, paragraph, clause, or provision of this  
12 Resolution shall for any reason be held to be invalid or unenforceable, the validity  
13 of such section, paragraph, clause, or provision shall not affect any of the  
14 remaining provisions of this Resolution.

15  
16  
17  
18  
19  
20  
21  
22  
23  
24  
25  
26  
27  
28  
29  
30  
31


1 PASSED AND ADOPTED THIS 19th DAY OF December, 2011  
2 BY A VOTE OF: 8 FOR 0 AGAINST.

3  
4  
5 Excused: O'Malley

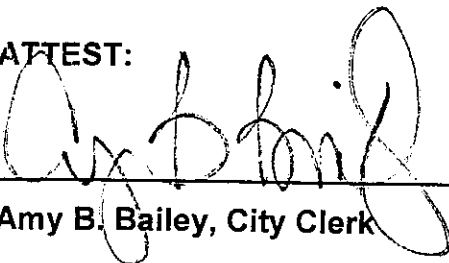
6  
7  
8   
9 \_\_\_\_\_  
10 Trudy E. Jones, President  
11 City Council

12  
13 APPROVED THIS 6<sup>th</sup> DAY OF January, 2012

14  
15  
16 Bill No. R-11-306

17  
18   
19 \_\_\_\_\_  
20 Richard J. Berry, Mayor  
21 City of Albuquerque

22  
23  
24  
25 ATTEST:

26   
27 \_\_\_\_\_  
28 Amy B. Bailey, City Clerk

29  
30  
31  
32  
33  
[+Bracketed/Underscored Material+] - New  
[-Bracketed/Strikethrough-Material-] - Deletion